

































# South Norfolk Village Clusters Allocation - Legend

	Existing Settlement Limit		Ancient Woodlands
	Proposed Changes to Settlement Limit		Broads Authority Area
	Preferred Site		County Wildlife Sites
	Preferred Site - Boundary to be Determined		Ramsar Sites
	Shortlisted Site		SSSI
	Shortlisted Site - Boundary to be Determined		Conservation Areas
	Rejected Site		Special Areas of Conservation
	New and Revised Sites		Special Protection Areas
	Existing Allocations Carried Forward		Norwich Southern Bypass Protection Zone
	Existing Unimplemented Permissions at 1 April 2020*		River Valley Landscape
	Existing Unimplemented Permissions at 1 April 2020 on an Existing Allocation*		Flood Zone 2
	Cluster Boundary		Flood Zone 3
	Parish Boundary		Surface Water Flood Depth 1-30
	Infant, Junior and Primary Schools		Surface Water Flood Depth 1-100
	Secondary Schools		Surface Water Flood Depth 1-1000
	GP Practices		Surface Water Flood Hazard 1-30

\* Unimplemented Permissions at 1 April 2020 only showing sites of 6 or more dwellings